
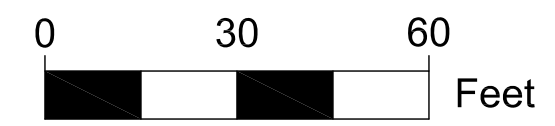





- EROSION SEDIMENT CONTROL NOTES:**
1. INSTALL TEMPORARY PERIMETER CONTROL PRIOR TO GROUND DISTURBANCE.
  2. ADJUST PERIMETER CONTROL AS NEEDED TO MINIMIZE EROSION AND SEDIMENT DISCHARGE TO OFFSITE.
  3. UPON FINAL STABILIZATION, REMOVE ALL BMPs.

- LEGEND:**
- 322 — EXISTING MAJOR CONTOUR AND LABEL
  - - - 322 - - - EXISTING MINOR CONTOUR AND LABEL
  - 322 — PROPOSED MAJOR CONTOUR AND LABEL
  - - - 322 - - - PROPOSED MINOR CONTOUR AND LABEL
  - >->- PROPOSED DITCH LINE
  - - - - - PROPOSED GRADE BREAK
  - DRAINAGE ARROW
  - VEHICLE TRACKING ENTRANCE/EXIT
  - FR — FIBER ROLLS



**CONSULTANT**

**VRS**  
**OLD MATANUSKA TOWNHOUSE DEVELOPMENT**  
**PHASE 2**



JOB NO. 22-062  
 DATE 02.10.2023  
 DRAWN HJH  
 REVIEWED TJA

SHEET NAME  
**SITE MAP**

SHEET NO.  
**ESCP**